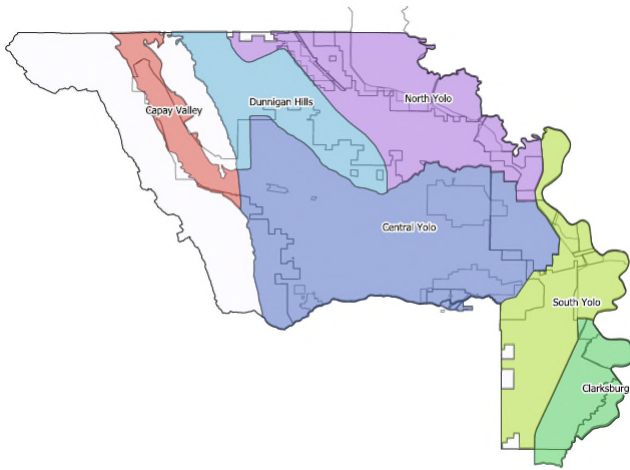
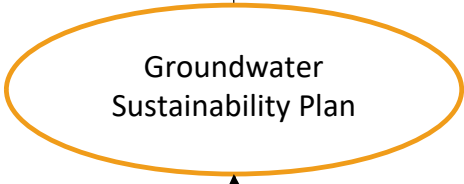
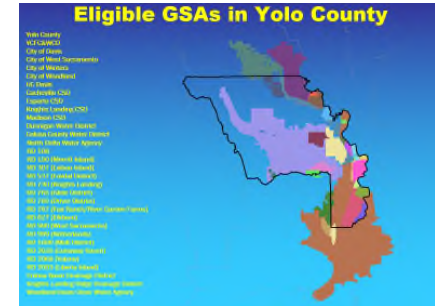


Draft – For internal discussion purposes only
June 11, 2020



Yolo Subbasin Groundwater Agency
25 Members

- Limited Authority
- For regional planning & reporting
- JPA defines authorities & responsibilities of GSA, Management Areas, and Eligible Entities



Management Areas are used to define sustainability goals and objectives for a hydrogeologic setting.

Capay Valley

YCFC&WCD
Yocha Dehe Wintun Nation
Yolo County (white area)
Yolo County Farm Bureau
Environmental Representative

North Yolo

Dunnigan WD
Colusa Drain Mutual Water Co.
California American Water
RDs 108, 730, and 787
Yolo County (white area)
Yolo County Farm Bureau
Environmental Representative

Central Yolo

Cities of Davis, Woodland & Winters
UC Davis
YCFC&WCD
RD 2035
Esparto and Madison CSDs
Yolo County (white area)
Yolo County Farm Bureau
Environmental Representative

Dunnigan Hills

YCFC&WCD
Yolo County Farm Bureau
Yolo County (white area)
Environmental Representative

South Yolo

City of West Sacramento
RDs 537 and 1600
Yolo County Farm Bureau
Yolo County (white area)
Environmental Representative

Clarksburg

RDs 150, 307, 765, and 999
Yolo County Farm Bureau
Environmental Representative

Advisory Committee
Public

Advisory Committee
Public

Advisory Committee
Public

Advisory Committee
Public

Advisory Committee
Public

Advisory Committee
Public